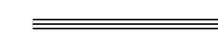


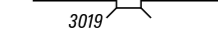
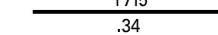




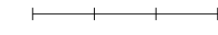
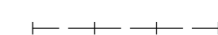



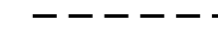


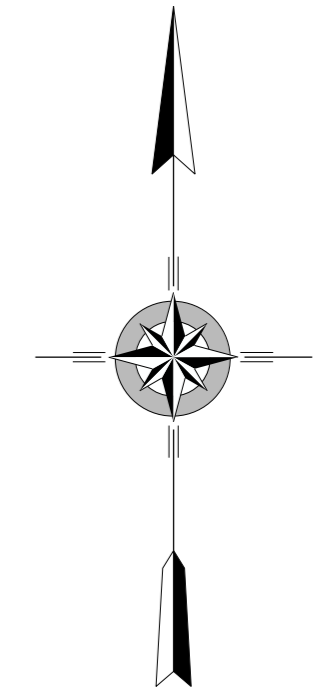
TOTAL MILES
 Township Road System 38.02*
 State Highway System 25.40
 Total 63.42

* Includes ACT 32 Turnback Mileage of 1.45

LEGEND

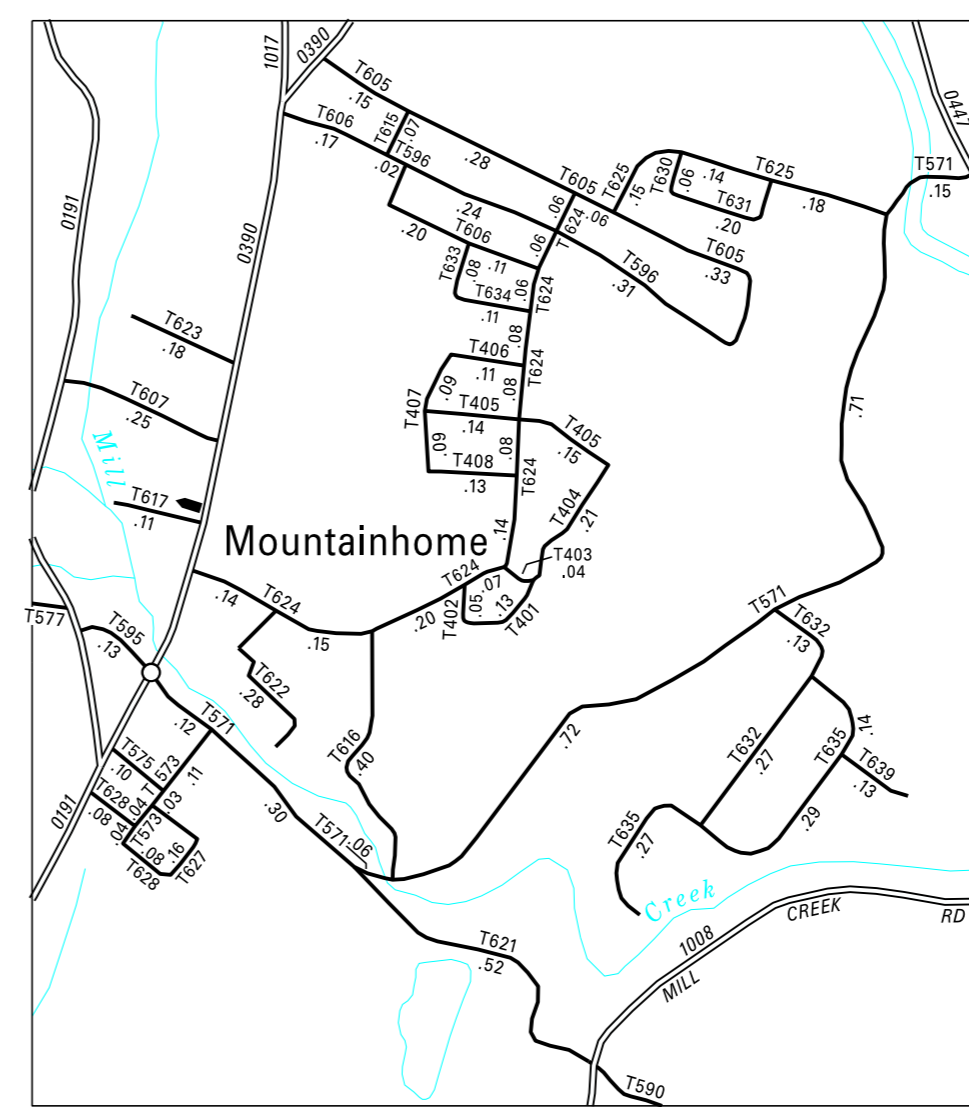
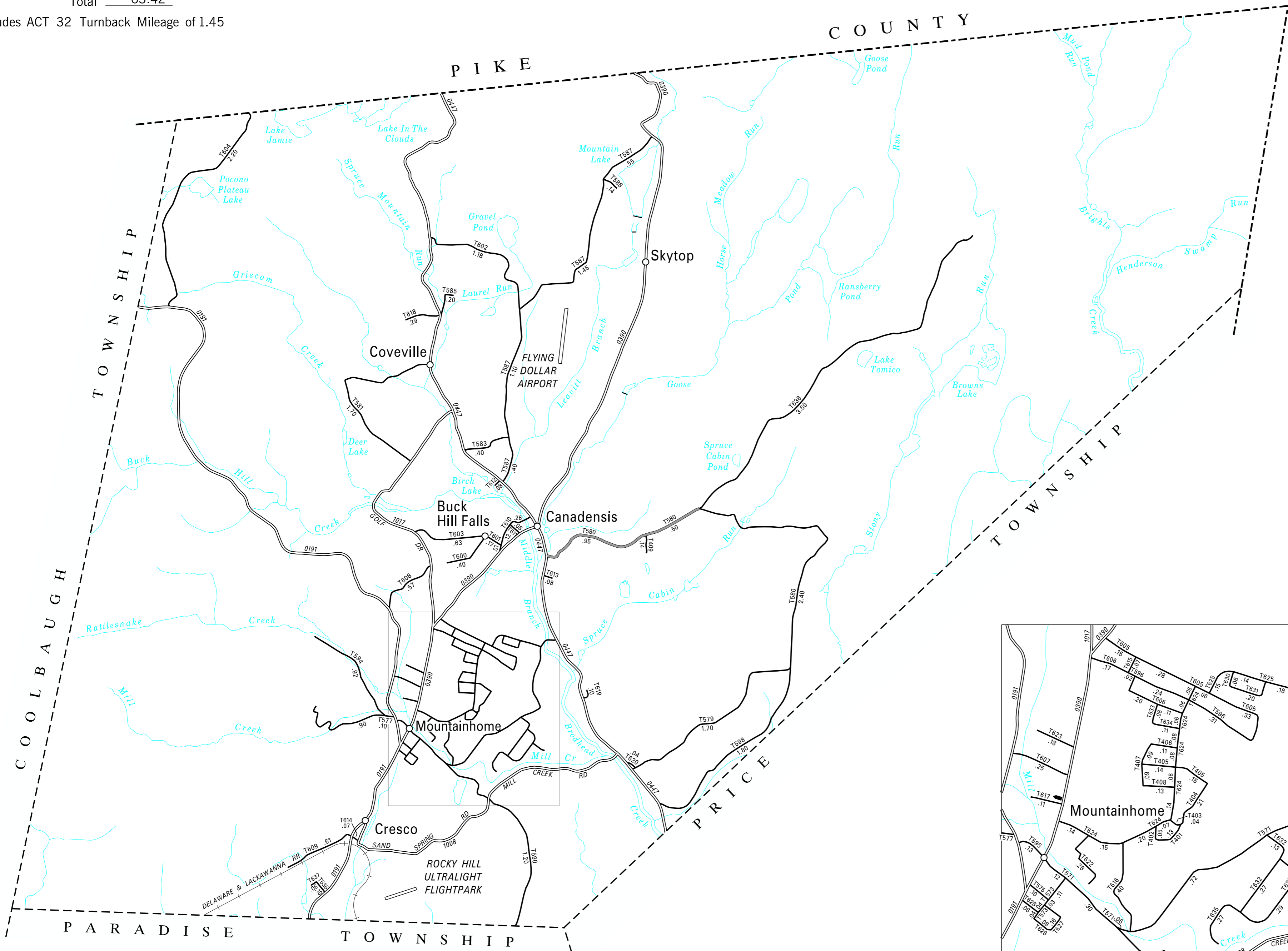
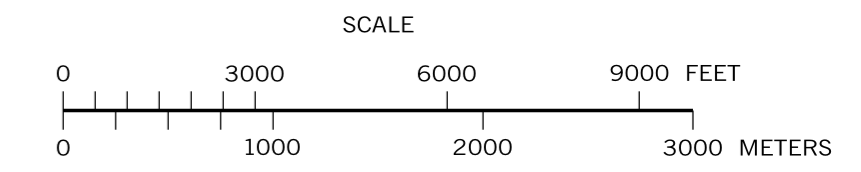
-  LIMITED ACCESS HIGHWAY
-  STATE ROUTE AND NUMBER
-  STATE MAINTAINED BRIDGE ON TOWNSHIP ROAD
-  TOWNSHIP ROAD, NUMBER AND SEGMENT LENGTH IN MILES
-  IMPASSABLE TOWNSHIP ROAD
-  TURNBACK TOWNSHIP ROAD
-  OTHER ROAD
-  RAILROAD (IN SERVICE)
-  RAILROAD ABANDONED (TRACK RETAINED)
-  STATE BOUNDARY
-  COUNTY BOUNDARY
-  TOWNSHIP BOUNDARY
-  CITY OR BOROUGH BOUNDARY
-  MUNICIPAL BUILDING
-  SPLIT MILEAGE BETWEEN MUNICIPALITIES

- 401 SENGLE LA
- 402 MAPLE LA
- 403 OLD ORCHARD DR
- 404 WHITE BIRCH LA
- 405 DOGWOOD LA
- 406 LOCUST LA
- 407 HEWLOCK LA
- 408 SPRUCE LA
- 409 SPRING LAKE DR
- 571 SPRUCE CABIN RD
- 573 CHERRY LA
- 575 OAK ST
- 577 MONOMOONCK RD
- 579 LOWER SEESE HILL RD
- 580 UPPER SEESE HILL RD
- 581 LONG RD
- 583 EVERGREEN LA
- 585 MILLER RD
- 587 DUTCH HILL RD
- 588 WYCHWOOD DR
- 590 HENRY'S CROSSING RD
- 594 PLEASANT RIDGE RD
- 595 BRUTZMAN RD
- 596 WHITE OAK RD
- 598 BEARTOWN RD
- 600 LENAPE LA
- 601 VALLEY VIEW RD
- 602 GRAVEL RD
- 603 RABBIT RUN RD
- 604 POCONO PLATEAU RD
- 605 PRICES DR
- 606 LAUREL PINE RD
- 607 PLAYHOUSE LA
- 608 BUCK HILL RD
- 609 HARDYTOWN RD
- 610 OLD CANADENSIS HILL RD
- 611 BLITZ RD
- 612 GLENMERE RD
- 613 JIM ANDERSON RD
- 614 HARDYTOWN ROAD EXT
- 615 PRICES DRIVE EXT
- 616 PREACHER HILL RD
- 617 TRAILER COURT RD
- 618 SKYHIGH LA
- 619 PRICE POND RD
- 620 LOWER SEESE HILL ROAD EXT
- 621 HENRY PRICE RD
- 622 WIEBOLDT RD
- 623 LEGION DR
- 624 OAK LA
- 625 OAK RIDGE LA
- 627 LOCUST ST
- 628 PINE ST
- 630 RIDGE RD
- 631 ROLLA RD
- 632 MILL CREEK DR
- 633 ASH RD
- 634 NAOMI LA
- 635 HIGH RD
- 636 GRACE AV
- 637 CHIPMUNK CT
- 638 LAKE RD
- 639 LOW CT



**BARRETT
 SECOND CLASS TOWNSHIP MAP
 MONROE COUNTY**

PREPARED BY THE
PENNSYLVANIA DEPARTMENT OF TRANSPORTATION
 BUREAU OF PLANNING AND RESEARCH
 GEOGRAPHIC INFORMATION DIVISION
 IN COOPERATION WITH THE
U.S. DEPARTMENT OF TRANSPORTATION
 FEDERAL HIGHWAY ADMINISTRATION
 MUNICIPAL CODE 45 201
 THIS MAP IS PUBLISHED AS A SUPPLEMENTAL
 DOCUMENTATION OF LIQUID FUELS TAX FUND MILEAGES
 REVISED PER FORM 990 DATED 11-16-17



2:1

COPIES OF THIS MAP ARE AVAILABLE AT NOMINAL COST
 CONTACT:
 PENNSYLVANIA DEPARTMENT OF TRANSPORTATION
 SALES STORE
 P.O. BOX 3451
 HARRISBURG, PENNSYLVANIA 17105-3451
 TELEPHONE: (717) 787-6746

(CREATED BY JS 12-14-12) (REVISED 5-23-18)

TYPE 5 MAP BARRETT TOWNSHIP MONROE COUNTY PENNSYLVANIA